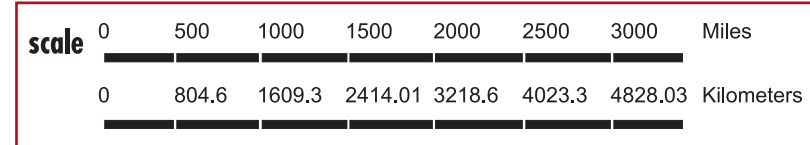


# CQ DX ZONES OF THE WORLD

ITU DX Zones of the world can be viewed on the back.



## NOTES:

This CQ DX zones map and the ITU zones map on the reverse side use an Albers Equal Area projection and is current as of July 2010.

The boundaries of CQ zones 12, 13, 29, 30, 32, 38 and 39 converge at the South Pole.

The Caribbean insert on this side is enlarged approximately 180%.

The Caribbean insert on the ITU zones side is shown smaller to accommodate the ITU prefix listings.

On the ITU zones map, all zones in parenthesis indicate areas of open ocean.

Russian time zones were readjusted on March 28th, 2010. For more detailed information, please visit: [www.worldtimezone.com/time-russia24.html](http://www.worldtimezone.com/time-russia24.html)

Information about the changes to the International Date Line in 2012, around the Samoan, Kiribati Islands can be found at: [http://en.wikipedia.org/wiki/International\\_Date\\_Line](http://en.wikipedia.org/wiki/International_Date_Line)

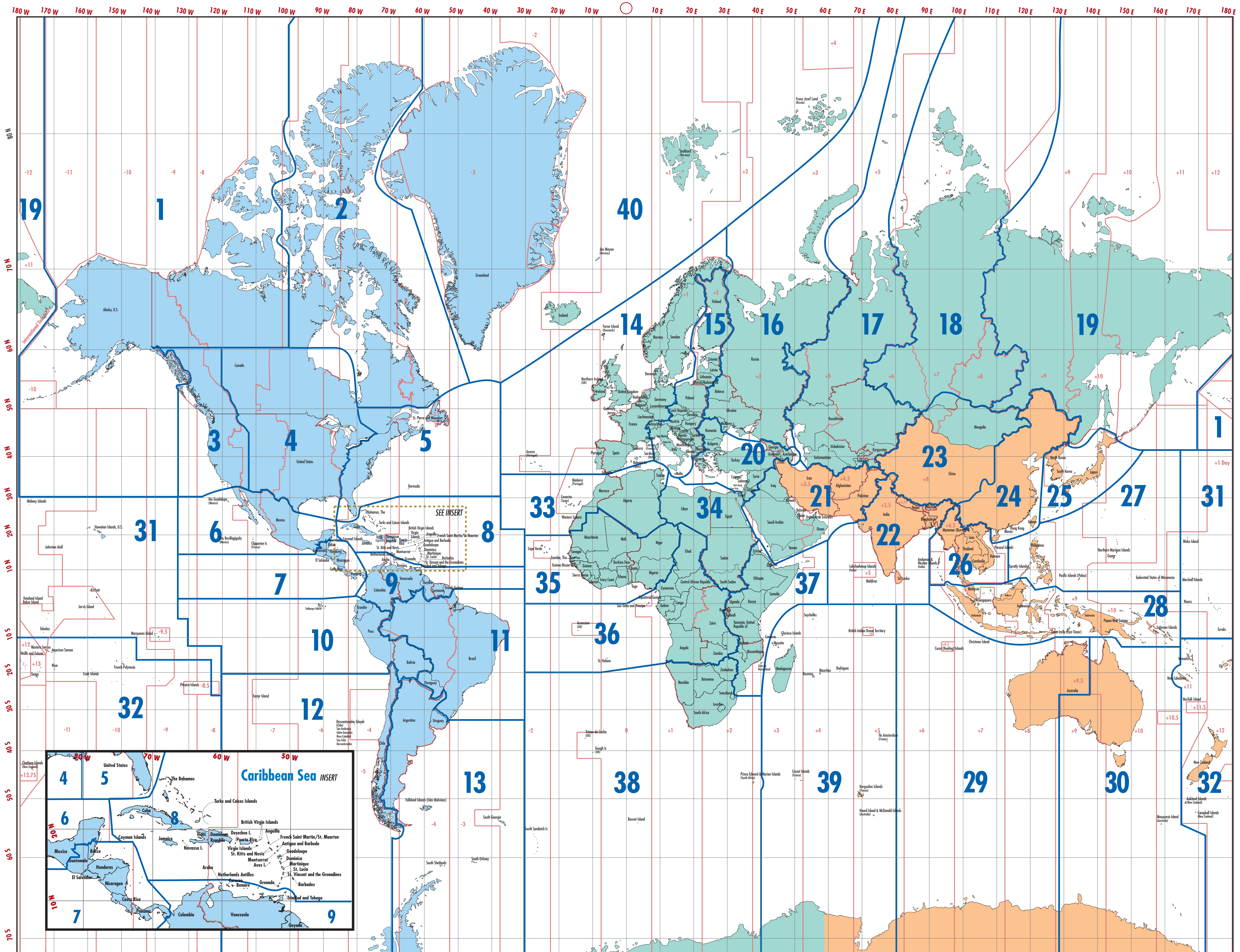
Icom America would like to thank the ARRL for providing country code information.

Icom America developed these maps with the ARRL as a public service for the promotion of Amateur Radio.

For further information about zones consult the following web sites:  
[www.arrl.org/awards/dxcc](http://www.arrl.org/awards/dxcc)  
[www.itu.int](http://www.itu.int)  
[www.itu.int/GlobalDirectory/gdmap.htm](http://www.itu.int/GlobalDirectory/gdmap.htm)

## KEY:

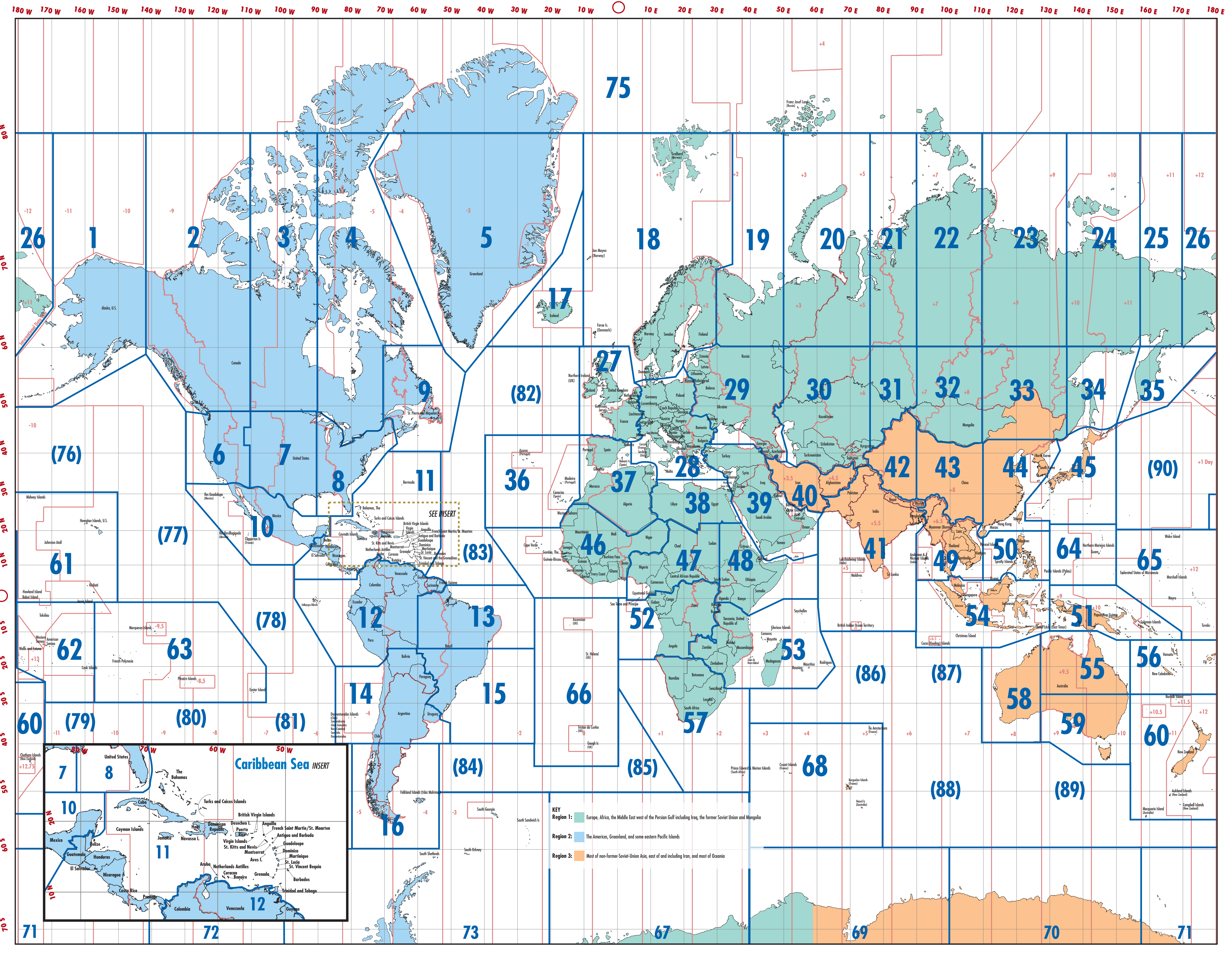
- Region 1: Europe, Africa, the Middle East west of the Persian Gulf including Iraq, the former Soviet Union and Mongolia
- Region 2: The Americas, Greenland, and some eastern Pacific Islands
- Region 3: Most of non-former Soviet Union Asia, east of and including Iran, and most of Oceania





# ICOM ITU DX ZONES OF THE WORLD

ITU PREFIXES	COUNTRY/PLACE	LATITUDE/LONGITUDE	ITU PREFIXES	COUNTRY/PLACE	LATITUDE/LONGITUDE
1A*	(SMO) of Malta (Roma)	41N, 12E	FTSW	Croatia Is	46S, 52E
1S*	Spartly Is	8N, 111E	FTSX	Kerguelen Is	49S, 70E
2A	Northern Ireland	00SW	FTSZ	Amsterdam & St. Paul Is	37S, 77E
3A	Monaco	43N, 7E	FW	Wallis & Futuna Is	13S, 176W
3B4, 3B7	Apollonia & St. Brandon Is	16N, 59E	FY	French Guiana	4N, 53W
3B8	Mauritius	20S, 57E	G	England	54N, 2W
3B9	Rodrigues Is	19S, 43E	GP	Isle of Man	54N, 4W
3C0	Annobon Is	1S, 5E	GI, GN	Northern Ireland	53N, 00SW
3C1	Equatorial Guinea	2N, 10E	GJ, GH	Jersey	49N, 2W
3D2/C	Conway Reef	21S, 174E	GM	Scotland	55N, 3W
3D2/F	Fiji	18S, 175E	GP, GU	Guernsey	49N, 2W
3D2/R	Rotuma Is	12S, 177E	GS	Scotland	55N, 3W
3DA	Swaziland	26S, 31E	GT	Isle of Man	54N, 4W
3V	Tunisia	34N, 9E	GW	Wales	52N, 3W
3W	Vietnam	16N, 106E	GX	England	54N, 2W
3X	Guinea	11N, 10W	H4	Solomon Is	8S, 159E
3Y	Bouvet Is	54S, 3E	H44	Tonote Islands	10S, 165E
3Z	Peter 1 Is	149W, 69W	H49	Niue	13N, 85W
4J-4K	Azerbaijan	40N, 47E	H6-H7	Hungary	47N, 20E
4L	Georgia	42N, 43E	HA	Switzerland	47N, 8E
4P-4S	Montenegro	42N, 19E	HB	Liechtenstein	47N, 9E
4U, 4U01U-4U91U, 4U1WRC	ITU Headquarters	46N, 6E	HB9	Ecuador	2S, 77W
4U, 4U01U-4U91U, 4U1WRC	United Nations HQ	41N, 74W	HC-HD	Galapagos Is	0, 90W
4W	Timor-Leste	8S, 125E	HCB-HDB	South Shetland Is	62S, 58W
4X, 4Z	Israel	32N, 34E	HE	Hungary	47N, 19E
5A	Libya	25N, 17E	HE	Haiti	19N, 72W
5B	Cyprus	35N, 33E	HE	Dominican Rep.	19N, 70W
5C-5D	Morocco	32N, 5W	HI-HIK	Colombia	4N, 72W
5H-5I	Tanzania	6S, 35E	HK0	Malpelo Is	48, 82W
5J-5K	Colombia	4N, 72W	HL	Providencia	13N, 82W
5L-5M	Nigeria	10N, 8E	HO-HP	Korea, South	38N, 127E
5N-5S	Madagascar	20S, 47E	HO-HR	Panama	9N, 80W
5T	Mauritania	20N, 12W	HQ	Honduras	15N, 86W
5U	Niger	16N, 8E	HS	Thailand	15N, 100E
5V	Togo	8N, 1E	HV	Vatican (Holy See)	41N, 12E
5W	Samoa	13S, 172W	HZ	Saudi Arabia	25N, 45E
5X	Uganda	1N, 32E	I	Italy	42N, 12E
5Y-5Z	Kenya	1N, 38E	IMB, JS0	Sardinia	39N, 9E
60-6J	Mexico	23N, 102W	J2	Djibouti	11N, 43E
6K-6N	Korea, South	38N, 127E	J3	Grenada	12N, 61W
6O-6R	Senegal	14N, 14W	J4	Greece	38N, 22E
6Y	Jamaica	18N, 77W	J5	Guinea-Bissau	13N, 15W
7A-7M	Japan	36N, 138E	J6	Saint Lucia	14N, 61W
7N	Yemen	15N, 48E	J7	Dominica	15N, 61WQ
7P	Lesotho	29S, 28E	J8	Saint Vincent	13N, 61W
7Q	Malawi	13S, 34E	J9	Japan	36N, 138E
7R-7S	Sweden	62N, 15E	JD1	Miami-Torishima	24N, 154E
7T-7V	Algeria	29N, 10E	JD1	Ogasawara	28N, 142E
7Z	Saudi Arabia	25N, 45E	JJ	Anguilla	42N, 45E
8A-8H	Japan	36N, 138E	JK	Jan Mayen	71N, 8W
8I-8L	Barbados	13N, 59W	JK	Jordan	31N, 34E
8M	Maldives Is	3N, 73E	K	U.S.A.	38N, 97W
8N	Guyana	5N, 59W	KC4	Antarctica	90S, 0
8P	Croatia	45N, 15E	KG4	Guantanamo Bay	19N, 75W
8Q	Ghana	5N, 2W	KH1	Baker & Howland Is	0, 174W
8R	Malta	35N, 14E	KH2	Guam	13N, 44E
8S	Zambia	15S, 30E	KH3	Johnston Is	16N, 169W
8T	Kuwait	29N, 45E	KH4	Midway Is	28N, 177W
8U	Sierra Leone	8N, 11W	KH5	Palmyra & Jarvis Is	17N, 162W
8V	West Malaysia	3N, 102E	KH5K	Kingman Reef	6N, 162W
8W-8Y	East Malaysia	2N, 110E	KH6-KH7	Hawaii	21N, 157W
8Z	Spartly Is	8N, 111E	KH7K	Kure Is	11N, 157W
9A	Nepal	28N, 84E	KH8	American Samoa	14S, 170W
9B-9D	Congo, Dem. Rep. of	4S, 15E	KH8	Swains Is	13S, 172W
9E	Burundi	3S, 30E	KH9	Wake Is	19N, 166E
9F	Singapore	1N, 103E	KH9	Northern Mariana Is	15N, 145E
9G	Rwanda	2S, 30E	KL	Alaska	58N, 124W
9H-9Z	Trinidad & Tobago	11N, 61W	KP1	Navassa Is	18N, 75W
A2	Botsswana	25N, 25E	KP2	Virgin Is	64W, 40W
A3	Tonga	20S, 175W	KP3-KP4	Puerto Rico	18N, 66W
A4	Oman	21N, 57E	KP5	Desecado Is	18N, 67W
A5	Bhutan	27N, 90E	LA-LM	Norway	62N, 10E
A6	United Arab Emirates	24N, 54E	LA-LN	Argentina	34S, 64W
A7	Qatar	25N, 51E	LU/Z	South Shetland Is	62S, 58W
A8	Bahrain	26N, 50E	LU/Z	South Georgia Is	54S, 37W
A9-AM	U.S.A.	38N, 97W	LU/Z	South Orkney Is	41S, 45W
AP	Pakistan	30N, 70E	LU/Z	South Sandwich Is	59S, 27W
B	China	35N, 105E	LX	Luxembourg	49N, 6E
B57H	Scarborough Reef	15N, 118E	LY	Lithuania	56N, 24E
B57H-BX	Taiwan	23N, 121E	LZ	Latvia	57N, 25E
BVPP	Pratas Is	20N, 114E	M	England	54N, 2W
BY	China	35N, 105E	MD	Isle of Man	54N, 4W
C2	Niue	16S, 166E	MI, MN	Northern Ireland	53N, 00SW
C3	Andora	42N, 1E	MJ	Jersey	49N, 2W
C4	Cyprus	35N, 33E	MM	Scotland	55N, 3W
C5	The Gambia	13N, 17W	MU	Guernsey	49N, 2W
C6	Bahamas, The	25N, 79W	MW	Wales	52N, 3W
C8-C9	Mozambique	18S, 35E	N	U.S.A.	38N, 97W
CA-CE	Chile	30S, 71W	NH6-NH7	Hawaii	21N, 157W
CE0	Antarctica	90S, 0	NL	Alaska	58N, 124W
CE9	South Shetland Is	62S, 58W	OA-OC	Peru	10S, 69W
CEB	San Felix & San Ambrosio Is	26S, 80W	OD	Lebanon	33N, 35E
CEBZ	Juan Fernandez Is	27S, 109W	OE	Austria	47N, 13E
CF-CK	Canada	60N, 95W	OF-OF1	Finland	64N, 24E
CL-CH	Cuba	21N, 80W	OH0	Aland Is	60N, 21E
CM	Morocco	32N, 80W	OJ0	Market Reef	60N, 19E
CO	Cuba	21N, 80W	OK-OL	Czech Rep.	49N, 15E
CP	Bolivia	17S, 65W	OM	Slovak Republic (Czechoslovakia)	48N, 15E
CT	Portugal	39N, 6W	ON-OT	Belgium	50N, 40E
CT3	Madeira Is	33N, 17W	OX	Greenland	72N, 40W
CV-CX	Azores	38N, 27W	OY	Faroe Is	60N, 23W
CY0	Uruguay	33S, 56W	OZ	Denmark	56N, 10E
CY9	Saint Paul Is	43N, 60W	P2	Papua New Guinea	6S, 147E
CY0	Sable Is	43N, 60W	P3	Cyprus	35N, 33E
D2-D3	Angola	12S, 18E	P4	Aruba	69W, 69W
D4	Cape Verde	16N, 24W	P5	Korea, North	40N, 127E
D6	Comoros	12S, 44E	PA-P1	Netherlands	52N, 5E
D7-D9	Korea, South	38N, 127E	P2, P14	Caracas, Bonaire	10N, 52W
D8-DR	Germany	51N, 9E	P3-P18	St. Eustatius, Saba, Sint Maarten	17N, 63W
D9	Korea, South	38N, 127E	PP-PY	Brazil	10S, 55W
E2	Thailand	15N, 102E	PPB-PY0F	Fernando de Noronha	3S, 29W
E3	Eritrea	15N, 39E	PPB-PY0S	Saint Peter & St. Paul Rocks	1N, 29W
E4	Palestine	32N, 35E	PPB-PY0T	British Virgin Is & Maurizius Vaz Is	11N, 61W
E5	Cook Is	21S, 159W	PZ	Suriname	4N, 56W
E6	Niue	16S, 166W	R1-7	European Russia	55N, 37E
E7	Bosnia-Herzegovina	44N, 18E	R8-9	Asiatic Russia	50N, 32E
E8	Spain	40N, 4W	R1AN	Antarctica	90S, 0
E8-EH6	Balearic Is	39N, 2E	R2	Franz Josef Land	80N, 54E
E8-EH7	Cannary Is	28N, 15W	R3	Bangladesh	23N, 90E
E8-EH9	Canary & Melilla	35N, 5W	R4	Slovenia	46N, 14E
EJ	Ireland	53N, 8E	R5	Seychelles	4S, 55E
EK	Armenia	40N, 45E	R6	Sao Tome & Principe	1N, 7E
EL	Liberia	6N, 9W	R7	Sweden	59N, 15E
EM-EO	Ukraine	49N, 32E	SA-SM	Poland	52N, 20E
EP	Iran	32N, 53E	SN-SR	Western Sahara	24N, 13W
ER	Sudan	47N, 29E	SV/A	Mount Athos	40N, 24E
ES	Estonia	59N, 26E	SV/S	Dominance	40N, 20E
ET	Ethiopia	8N, 38E	SV/SZ	Crete	35N, 24E
EU-EW	Belarus	53N, 28E	T1	Cocos Is	12S, 96E
EU-EW	Kyrgyzstan	41N, 75E	T2	Tuvalu	8S, 178E
FZ	Turkmenistan	40N, 60E	T3	Western Kiribati Is	1S, 173E
FG	France	46N, 2E	T4	Central Kiribati Is	4S, 171W
FT-E	Guadeloupe	16N, 61W	T5	Eastern Kiribati Is	2N, 158W
FT-G	Mayotte	12S, 45E	T6	Cuba	21N, 80W
FT/H	Saint Barthelmy	17N, 62W	T7	Somalia	10N, 49E
FT/I	New Caledonia	16S, 165E	T8	Alghanistan	33N, 65E
FT/J	Chesterfield Is	15S, 44E	T9	San Marino	43N, 124E
FM	Marshall Is	16N, 168E	TA-TC	Turkey	39N, 35E
FO/A	French Polynesia	15S, 140W	TD	Guatemala	15N, 90W
FO/B	Antarctic	90S, 0	TE	Costa Rica	9N, 84W
FO/C	Palau	10N, 109W	TF	Iceland	65N, 18W
FO/D	Marquesas Is	9S, 140W	TG	Guatemala	15N, 90W
FO/E	Saint Pierre & Miquelon	46N, 56W	TH	Ukraine	49N, 32E
FR	Reunion Is	21S, 36E	TJ	Cameroon	6N, 12E
FS	Saint Martin	17N, 63W	TK	Costa Rica	9N, 84W
FT-E	Canary Is	28N, 15W	TL	Central African Rep.	4N, 12E
FT/G	Glarioso Is	11S, 47E	TM	Congo, Rep. of	1S, 15E
FT/H	Juan de Nova & Europa Is	17S, 42E	TR	Gabon	1S, 11E
FT/I	Tromelin Is	16S, 54E			



ITU PREFIXES	COUNTRY/PLACE	LATITUDE/LONGITUDE	ITU PREFIXES	COUNTRY/PLACE	LATITUDE/LONGITUDE	ITU PREFIXES	COUNTRY/PLACE	LATITUDE/LONGITUDE	ITU PREFIXES	COUNTRY/PLACE	LATITUDE/LONGITUDE	ITU PREFIXES	COUNTRY/PLACE	LATITUDE/LONGITUDE	ITU PREFIXES	COUNTRY/PLACE	LATITUDE/LONGITUDE
TT	Chad	15N, 19E	V7	Marshall Is	9N, 168E	VP2V	British Virgin Is	18N, 64W	VY	Canada	60N, 95W	YJ	Vanuatu	16S, 167E	ZA	Albania	41N, 20E
TU	Cote d'Ivoire	8N, 5W	V8	Buruti	4N, 114E	VP5-VP5	Turks & Caicos Is	21N, 71W	W	U.S.A.	38N, 97W	YK	Syria	35N, 38E	ZB	Gibraltar	36N, 33E
TV	Sen Marica	9N, 2E	VA-VG	Canada	60N, 100E	TY	Hawaii	21N, 157W	WG-WH7	Hawaii	21N, 157W	YL	Latvia	57N, 25E	ZC	U.K. Sov. Base on Cyprus	35N, 33E
U1	Palau	10N, 109W	VK	Australia	27S, 133E	VP8	Antarctica	90S, 0	W	Alaska	58N, 134W	YM	Turkey	39N, 35E	ZD7	Saint Helena Is	15S, 5W
UA-TC	Turkey	39N, 35E	VR9C	Cocos (Keeling) Is	12S, 96E	VP8	Falkland Is	51S, 59W	XA-XI	Mexico	23N, 102W	YN	Ascension Is	7S, 14W	ZD8	Ascension Is	7S, 14W
UA-U1	Guatemala	15N, 90W	VR9L	Lord Howe Is	31S, 159E	VP9	South Georgia Is	54S, 37W	X24-X14	Revolvingpedo	18N, 114W	YO-YR	Vietnam	16N, 25E	ZD9	Vietnam	16N, 25E
UA-U1-B-D	Asiatic Russia	50N, 32E	VR9M	Melilla Reef	17S, 166E	VP9	South Orkney Is	41S, 45W	XW	Burkina Faso	13N, 2W	YS	El Salvador	13N, 88W	ZF	Cayman Is	19N, 80W
UA-U1	Costa Rica	9N, 84W	VR9N	Norfolk Is	29S, 167E	VP9	South Sandwich Is	59S, 27W	XU	Cambodia	13N, 105E	YT-YU	Serbia	44N, 21E	ZK3	Tokelau Is	9S, 172W
UA-U1	Iceland	65N, 18W	VR9W	Kazakhstan	48N, 68E	VP9, R11	South Sh										